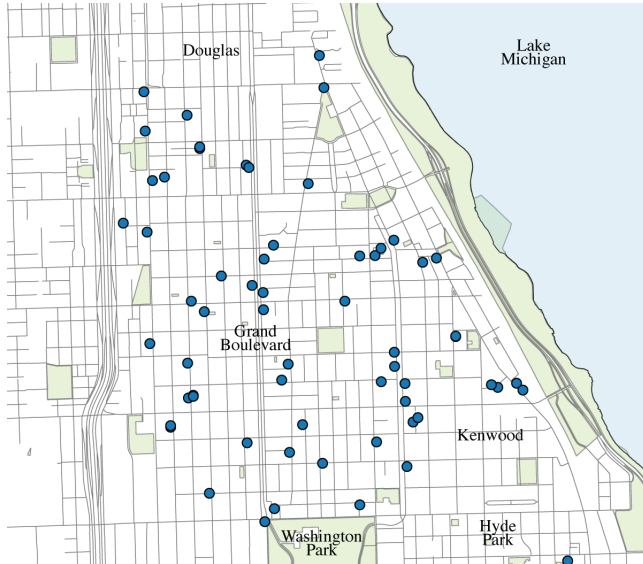


## Appendix A: HUD LIHTC database versus refined, multi-building dataset

Figure A1: Bronzeville neighborhood

(A) HUD Data



(B) Refined multi-building data

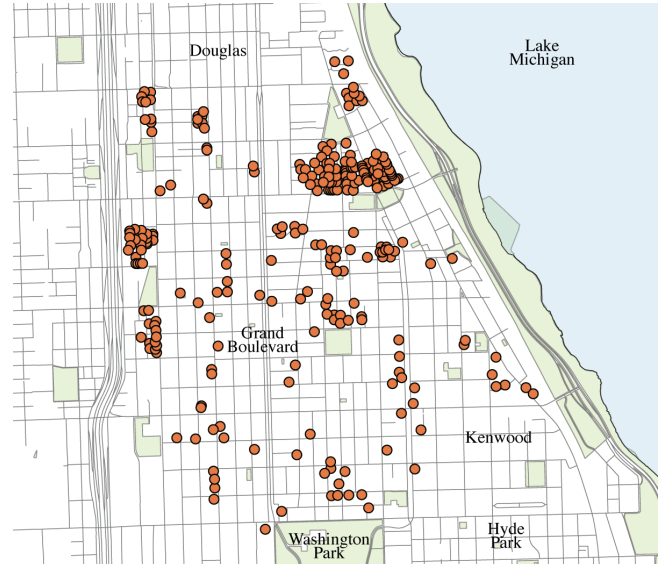
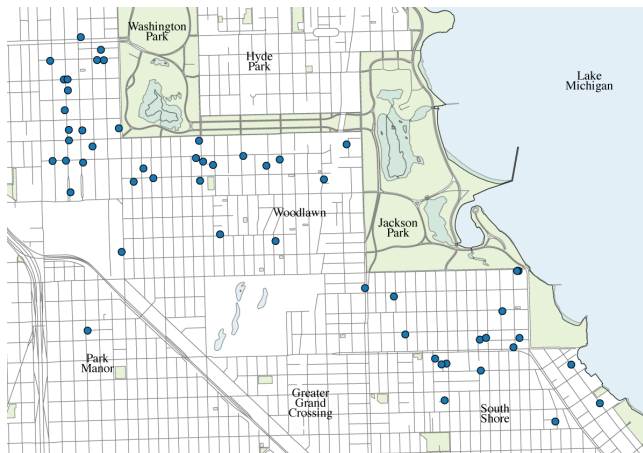


Figure A2: Woodlawn and South Shore neighborhoods

(A) HUD Data



(B) Refined multi-building data

